

**PROCEEDINGS OF THE PRE-BID MEETING TO INTERACT WITH INTENDED BIDDERS FOR PREPARATION OF GIS/REMOTE SENSING BASED MASTER PLAN FOR 16(SIXTEEN) TOWNS OF ODISHA HELD IN THE OFFICE CHAMBER OF DIRECTOR TOWN PLANNING, GOVERNMENT OF ODISHA**

Date : 23.06.2017  
 Place : Office Chamber of the Director, Town Planning, Odisha, Bhubaneswar  
 Time : 11:00 AM  
 Members Present : List Attached as Annexure - I

The meeting started with the Director, Town Planning welcoming the intended bidders, officials from the various SPAs & RITs and other officials from Directorate of Town Planning etc..

The details of the queries asked by the intended bidders regarding the RFP & agreement and the reply thereof are given in the following table:

Sl. No.	Clause/ Reference No.	Queries	Reply
1.	Page 2 of RFP	Kindly clarify that how many towns will be awarded to each consultant.	Each bidder shall apply for maximum 04 Towns. Selection of bidder for each town shall be decided by the Evaluation Committee and finally by Administrative Department in Housing & Urban Development Department.
2.	Page 9 and Page 17 of RFP	Kindly clarify if procurement of satellite imagery is also a part of the assignment and what would be the purpose of the same.	Procurement of satellite imagery by the bidder is not required.
3.	Page 3.	If the data is older than 6 months, is the same map acceptable to the client ?	Digital Data Bases supplied by Planning Authority are to be validated before use in Master Plan preparation.
4.	Notice No. 2500/DTP., dated 31.05.2017.	Kindly clarify how the client intends to accommodate the risk involved in terms of investment and time delay.	Please refer Clause- 2.1.15 of R.F.P.
5.	Page 10,11, Stage-III: Field survey, data collection and updation of digital base map.	We request you to modify the sampling percentage as per the norms of the URDPFI guidelines and population of each town.	No modification in the RFP will be made.
6.	Page-10,11, STAGE-III: field survey, data collection and updation of digital base map.	We request you make the SWM waste generation, vehicles, infrastructure and manpower data to be collected from secondary sources. Otherwise the task would become same as data collection for a SWM DPR.	No modification in the RFP will be made.



7.	Page-10,11, STAGE-III: field survey, data collection and updatation of digital base map.	a. Kindly elaborate the locations/points of traffic volume data collection, cordon points etc. b. Does a transport model need to be prepared with the data?	Bidder needs to do the job as per the provision of RFP.
8.	Page-10,11, STAGE-III: field survey, data collection and updatation of digital base map.	We request you to remove these points as it might not be the territory of " Physical Master Plan Preparation".	Provision of RFP shall not be changed.
9.	Page-12, STAGE -V: Preparation of Master Plan	We request you to clarify the status of availability of existing drainage network plan in digital format.  If not available, does it need to be surveyed primarily?	Please read the entire RFP carefully.
10.	Page-12, STAGE -V: Preparation of Master Plan	We request you to clarify the status of availability of existing water supply and sewerage network plan in digital format. If not available, does it need to be surveyed primarily?	Please read the entire RFP carefully.
11.	Page-18, Stages of Payment.	We request you modify it as follows:- 1. 10% at Inception Report. 2. 10% After Submission of Concept Report. 3. 10% On submission of Status Report & validation of GIS data base. 4. 20%. On Acceptance of Status Report & validation of GIS data base. 5. 20% On submission of Draft Master Plan. 6. 10% On acceptance of Draft Master Plan 7. 15% On submission of Final Master Plan. 8. 5% After approval of Master Plan by Government.	RFP will not be modified.
12.	Stages of Payment/ Page-63	Authority is requested to provide an advance payment 10% of Contract Price to enable the Vendors to expeditious mobilization and maintain stable cash flow for the Project.	RFP will not be modified.
13.	Page No.64	As we understand the payment towards procurement of satellite imagery and revenue village maps shall be paid by Planning Authorities and satellite imagery and revenue village maps shall be provided by department to vendors free of cost.	As per Stage-2 of RFP the copies of Item- (a) to (e) will be provided by the Planning Authority and will not be charged to the Bidder.
14.	Agreement for Consultancy Services, Additional Clause, Page No.47-63,	We understand that the impact of GST laws will be considered by Client in future for this assignment, Please confirm.	Please refer Annexure-3.

*[Handwritten Signature]*  
30/10/19

15.	RFP Section-1, Scope of work, clause, Stage-II, Digital Base Map Validation Page No.09.	As per our experience in other Odisha Master Plan Projects there is a substantial mismatch, about 70% between land uses shown by revenue maps and Land Use Map prepared using latest satellite Imagery. Please clarify as to which land use to follow.	There is no substantial mismatch. It requires correct interpretation
16.	RFP Section 1, Scope of Work, Clause, Stage-1, Project Initiation, Page No.9.	Please provide the tentative nos. of workshops and seminars including nos. of invitees for considering the cost. Please specify whether venue for the same would be provided by the lodging cost for the invitees from other places are required to be borne by the Consultant or not.	Please refer Clause - 5.1 and 6.2 of RFP.
17.	RFP Section 1, Scope of Work, Clause, Operation and Training, Page No.15.	a. Please clarify the duration of Training , we feel that 2-3 months of such training would be sufficient. b. Please clarify whether the cost of procurement of Software and hardware required for such trainings shall be borne by the Authority.	R.F.P. shall not be modified
18.	RFP Section-II, Clause: - 2.2.1, Para-C, Page No. 21-22.	(C ) We request to consider Urban Planner as well as Urban Designer having 10 years of post qualification experience in preparation of Master Plan/Urban Planning and/or Transportation Planning as Team Leader.	R.F.P. shall not be changed.
19.	RFP Section-II, Clause: - 2.2.11, Page No. 26.	We request you to provide at least 15 days time for proposal submission after issuing minutes of pre bid meeting and clarifications.	Submission date shall not be changed.
20	RFP Section-II, Clause: - 2.2.16, Page No. 26	We request 80:20 (OCBS) methodology for bid evaluation instead of least cost basis selection which is generally practiced by most Government and Multilateral Agencies for consultancy assignments.	Not considered.
21	RFP Annexur3-2, Page No.-32.	We feel that the requirement of affiliation/recognition by any national agency like ( NRSA/Survey of India) may not be relevant in context to this assignment. We request you to remove or amend this requirement.	R.F.P. shall not be modified.
22.	Page-2	As per GOI Rule: MSME companies are exempted from Tender Fees.	Please follow the RFP.
23.	Page-18	Since NRSA Map is being purchased by your Office: We request you to start our time lines from the date the map is ready with your Office.	Digital Data base for the Towns are available with the Planning Authorities and the time line starts from the date of signing the Agreement.
24.	Payment Terms	Deducting a bidder's payment in want of Government approval will be very harsh on all bidders we request you to kindly have the same deleted.	R.F.P. shall not be modified.

25.	Clause : 2.2.4 Page-24	As per GOI Rule: MSME companies are exempted from EMD.	Please follow the RFP.
26.		<ul style="list-style-type: none"> <li>• Conservation means energy conservation and any other things.</li> <li>• What are other land use study to be done ?</li> <li>• What exactly scientific disposal system covers ?</li> <li>• For random house hold survey any base line data is available or nor ?</li> </ul>	Details are provided in the RFP
27.		New technique of urban management is exactly what ? Please elaborate.	Please refer R.F.P.
28.	Time of Completion, page 17.	Time line of 60 weeks is very less. Request for 104 weeks time line.	RFP will not be changed.
29.	Page-3	The consultants would be like to have an idea regarding the level of accuracy of the GIS maps that will be provided for better management of GIS Data.	The GIS Data base with more than 90% accuracy level shall be provided by Planning Authority
30.	Page - 9 e	Kindly intimate us whether Survey Book will be available at the disposal of the consulting team during the length of the project work.	The question is not relevant.
31.	Page-1-	Kindly literate us regarding any prior Mobilization Plan (Transport Survey Data). It is exists for these towns, that may prove useful for an understanding to better handle the key areas.	Please go through the RFP in detail.
32.	Page-12	As far as the Water Resources Development and Drainage Plan are concerned the consultants would like to enlighten the team members regarding any prior Drainage Plan and any recent terrain data availability for these towns for this Project.	Bid is relating to preparation of Master Plans for the towns as per provision of O.T.P. & I.T. Act 1956.
33.		<p>Last but not the least the following information regarding the project will help to building a finer understanding and will be helpful to apply their tools and techniques in a much lucid manner beforehand.</p> <ul style="list-style-type: none"> <li>• Any standard Questionnaire survey format to be followed for the primary survey.</li> <li>• Availability of Maps, Data and Report on Slums.</li> <li>• Availability of historical data on Industries, Transport and Drainage (for scientific projection).</li> </ul>	Please go through the RFP in detail.
34.	Clause No.2.2.9(H), Page No.25. Vat Certificate	We request you to replace the same with Service Tax payment challan as VAT is not applicable and Service Tax/GST department do not issue clearance certificate.	VAT document is optional.
35.	Clause No.2.2.1(C), Page No.21. Manpower Criteria	As mentioned in ToR and scope of work given manpower list with their expertise may not be able to carry out work and	As per RFP, the eligibility and evaluation criteria are given

		additional experts such as water supply, drainage, sewerage, socio economic, financial, Environment, Marine experts etc. are also required. Hence we request you to such position which is necessary for carrying out the works.	
36.	Clause No.2.2.1(C), Page No.21. Manpower Criteria	For Manpower requirement, we request you to confirm whether a separate team for locations for which bidders are submitting their bid.	It is not mentioned in RFP.
37.	Stage-III, Page No.10. Field survey data collection and Updation of digital base map.	What are the parameters of data of 15% House Hold survey ? Also provide other necessary requirements to be submitted such as photos, biometric data etc. during survey along with copy of surveying form.	Detail requirement of House hold data is given in RFP.
38.	Clause No.2.2.2(f), Page No.22. Bid submission date and submission through	We request you to provide 3 weeks' time for tender submission, after providing clarification of pre bid queries to enable out station bidders to submit their bid. We also request you to accept the tender submission by Hand delivery along with other given mode courier/speed post/RPAD.	All the schedules and procedures shall be maintained as per RFP.
39.	Clause No.2.2.4 Page No.24. EMD	We request for Accept the EMD Rs.1.00 lakh in total for all Town/Locations.	As per RFP.
40.	Clause No.2.2.9 Page No.25. Point No.6 of Project understanding & compliance.	Please Define the specific requirement of this clause.	Bidder shall submit bids as per the provision of RFP.
41.	Clause No.5.3 Page No.55	Data requirement for covering all parameters shall be made available to consultant on award of work.	Details of data to be provided by Planning Authority are given in RFP.
42.	Annexure-1 Page No.69	Annexure-1 may be reviewed and removed as the same is not in line with scope of work.	Annexure -1 is same as Attachment-2 at Page-35 of RFP
43.	Page No.2 of RFP	We request to allow bidders to bid for all the 16 town and keep restriction of four while awarding to any single bidder up to 04 town instead of restricting bidding itself to 4 towns.	RFP conditions shall not be changed.
44.	Page No.7 Work flow sequence for Master Plan of Planning Area.	We request to increase time limit from 60 weeks to 80 weeks looking at the volume of work.	Time limit shall be as per RFP.
45.	Page No.9,10,13, 19,54 etc. Several Pages in RFP document.	At various clause of RFP "-----" point are mentioned. We request you to clear such blank points.	The name of the concerned Planning Authority will be written in the blank space for which the bidder intends to bid

46.		We request you to kindly Inform bidders source of fund for the said project.	Funds available with the Planning Authority.
47.		We request you to provide estimated/budgeted project cost of each locations separately.	Regretted.
48.	Clause 2.2.1 Eligibility & evaluation criteria (A) Technical criteria Page No.21.	To ensure participation of all good consultants having overall experience of sectors involved in Development Plans, this clause may please be modified as follows: Bidder with at least 5 years experience in preparation of Development Plans/ Formulation of Master/Development Plan formulation using GIS/Spatial Planning for New Town/Industrial Township/Tourism Master Plans for City/Environmental Development Plan/ City Development Plan under JNNURM/Geo Data base of Towns/LIS Development/Perspective Plan Preparation/ Regional Development Plan preparation/Slum Free City Plan of Action, City Sanitation Plans, Housing for All and other similar nature of work viz. experience in using GIS for property tax reform projects, preparation of city sanitation Plan, Generation of Geospatial database for a city/town Planning, implementation using GIS in respect of urban sector projects like water supply, sewerage, national highway/metro/similar large infrastructure projects etc. Note* - Bidder must have compulsorily completed at least one GIS based geospatial data base project for a city and one any type of development plan for a city as mentioned above . If bidder do not meet this criteria his bid will not be considered for evaluation.	RFP shall not be modified.
49.	Clause 2.2.1. Eligibility and evaluation criteria (b) Financial criteria Page No.21.	Keeping provision of a low turnover of Rs.50 lakh as minimum financial turnover eligibility will invite inferior and financially unreliable firms to bid hence the minimum average annual Financial Turnover limit in last 3 financial years should be increased to minimum 20 Crore. This will ensure selection of more reliable firms for taking up such large scale and important assignment.	RFP shall not be modified
50.	Clause : Scope of Work, Page No.9	Please clarify whether concerned Spatial Planning Authority will provide the latest 0.50 m resolution world view satellite data or consultant has to purchase it. In case available old satellite data to be provided by Planning Authorities is to be used by bidder then please clarify whether Updation of data will need topographical	Please follow RFP.

		DGPS survey. If yes please elaborate necessary details. DGPS points are to be shown on the basis of field survey wherever required, please clarify how many points are to be shown and what should be grid size for such points.	
51.	Clause : Scope of work, Seminars & Workshops, Page No.10.	Please clarify how many seminars/workshops is to be organised stage wise.	As per RFP. (Page-17)
52.	Clause 2.2.1. General Information, Page-22	It is not justified to ask separate EMD for each town, rather all 16 towns may be divided in 4 clusters of 4 towns each. Bidder may be allowed to bid for up to 3 clusters minimum if he can supply separate teams for each cluster. Otherwise food consultants may not find the services financially attractive and they may not bid. For each cluster only one EMD DD of Rs. 1.00 lakh should be asked instead of Rs. 1.00 lakh EMD for each town.	Please follow RFP.
53.	Clause : Scope of Work; Stage-III, Field survey, data collection and Updation of digital base map.	1. How many days & hours of traffic survey is required at each location. Apart from this which survey is applicable. a. Road Inventory b. P & T survey c. Pedestrian surveys d. Direction wise volume count survey e. OD survey f. Speed & delay g. Parking survey etc. Please specifically mention which traffic surveys have to be compulsorily conducted by consultant in study. Is it necessary to do Road Inventory for all roads or only major roads are to be covered. Are other traffic surveys like speed & delay, parking, terminal surveys, pedestrian surveys also to be conducted ?	Please refer RFP.
54.	Clause : Section 2, Terms & Conditions, page-18.	For how much period consultant have to maintain Site Office Please confirm.	For the entire Project period.
55.	Section-1, Approach and methodology , Page-8, Point No.3, Bullet Point No.2	It appears that the sentence is incomplete and requires clarification.	Bullet point No. ,3 is continuous to Bullet Point No.2.
56.	Section-1, Scope of Work, Stage-1, Page-9, Bullet Point No.2	Kindly confirm whether the date of commencement of project will be one month after the date of signing of agreement so as to facilitate the consultant in mobilization of the team and setting up of the project office.	Commencement of the Project starts from the date of signing the agreement.

57.	Section 1 Workflow sequence for Master Plan of Planning Area.	Kindly clarify whether the Concept Report has to be delivered first or Inception Report with correct time lines.	Inception Report first then Concept Report. (P-17 of RFP)
58.	Section-1, Scope of Work, Stage-II, Page-9, Bullet Point No.1, Sub-Bullet Point No.1.	Kindly specify the format of soft copy (JPG/PDF/CAD/GIS) available.	GIS/CAD.
59.	Section-1, Scope of Work, Stage-II, Page-9, Bullet Point No.1, Sub-Bullet Point No.2.	We understand that the client will provide digitized cadastral maps and GIS based existing land use map. Kindly confirm whether the digitized cadastral maps are overlaid and geo-referenced on the existing land use map on GIS platform.	Geo-referenced. Image Derived existing land use maps shall be provided by Planning Authority.
60.	Section-1, Scope of Work, Stage-II, Page-9, Point -C	Kindly specify whether the land use map is digitized or in image format. Also specify the year of existing Land Use that will be provided.	Land use map is digitized. Year of satellite data has been mentioned in Table-2, Page-5 of RFP.
61.	Section-1, Scope of Work, Stage-II, Page-9, Point -d	Kindly specify the format of data of individual sheet available (hard copy/soft copy in excel/pdfs/shape file).	Shp file & hard copy shall be provided by the Planning Authority.
62.	Section-1, Stage-II, Page-11, Bullet Point No.14	Kindly specify the format in which Government land records which will be available.	Shp format.
63.	Section-1, Stage-III, Page-11, Bullet Point No.20	Kindly confirm only 20% of random sampling for land use verification has to be done.	As per RFP.
64.	Section-1, Scope of Work, Stage-V, Page-11, Point No.3	For Traffic and Transportation Plan, traffic demand forecast, secondary data related to socio-economic profile of the regions in which the project roads are located which have to be collected. It is therefore, requested that the historical traffic data and other socio-economic data available with the client and other Government Department may be provided to the Consultants so that the growth rates based on past trend of traffic growth may be estimated for traffic forecast. The client may kindly be provided.	Planning Authority shall only be the facilitator.
65.	Section-1, Work Flow sequence for Master Plan of Planning Area, Page 17 & Section-1, Payment Schedule, Page 17.	Stage IX, Delivery of Final GIS Data base is missing from the Time schedule as well as payment schedule. The same should be included. As the date and time of interactive workshop is not in control of the consultants. Thus, it is requested that time period for such workshops be excluded from the project time lines. The time taken by the client in giving comments and approving the deliverable	RFP provision shall not be changed.



		should be excluded from project timeline. Also the time taken by the client in providing/arranging for digital Revenue Cadastral Map and Digital GIS based existing land use Map should also be excluded from the project timeline.	
65.	Section II, Clause 2.1.10 Right to Inspect, Page-19	Any modification or inclusion apart from these agreed scope of work will be considered as variance and attract both cost and time.	Please follow RFP.
66.	Section II, Clause 2.1.12, Penalty, Page-19.	It is suggested that the clause be changed to .....Consultant shall be liable to a penalty @ <b>0.1% of the value of balance work in respective phases</b> for every week of delay....	RFP shall not be changed.
67.	Section II, Clause 2.1.16, Termination of Contract, Page-21.	However, there should be a clause for Arbitration upon Termination of Contract. These clauses are not as per the standard practice in Planning Profession. The client may refer to FIDIC, World Bank or ADB contracts.	RFP shall not be changed.
68.	Section II, Clause 2.1.16, Bid evaluation, Page-27.	The consultant with the lowest financial offer would be awarded the work. Since, financial offer with technical bid are invited from the consultant, it is suggested that both technical and financial bids be evaluated through QCBS system in the ratio 80:20 or 90:10 for technical: financial bid.	RFP shall not be changed.
69.	GIS based CDP/ Master Plan	Please consider physical survey based CDP/ Master Plan experience also. Otherwise it will give additional advantage to very firm & make it more competitive bid.	RFP shall not be changed.
70.	Section II, Clause 2.1, Sub Clause 2.1.6 Constitution of a Steering Committee Page-18.	Request you to kindly form the Steering Committee before the project commences to save the project from delay.	Generic Steering Committee and Core Technical Committee have already been constituted by H & U.D, Department for Master Plan preparation.
71.	Table-2, Page-3	Kindly make available the satellite images taken in the last 1 year to avoid major mistakes in the existing land use map.	Please follow RFP.
72.	Table-2, page-3	Please give six weeks for validation and Updation, after the Existing Land use maps have been provided by the client.	Please follow the time schedule as per RFP.
73.	ITB Cl. Ref. Page -3.	It is mentioned " <i>Image Derived Digital Cadastral Revenue Maps showing Existing Land Use of the area prepared from satellite data and depicted on revenue maps in GIS formats will be supplied for the 16 towns</i> " Please clarify whether the Ground Verification/Validation, is already done for these maps?	The details of Validation required are given in RFP.

74.	Section I, Page-5	The Planning Area of the 16 Towns is provided. We request you to provide us the 'Town Municipal Area' and the 'List of Revenue villages with area and population details' within the Planning Area for each of the 16 Towns.	Refer Page-5 of RFP.
75.	Section II, 2.1.3; Page 18	<b>Project Office</b> Please clarify whether the client will provide the office space and necessary infrastructure or the consultant need to arrange for the same.	Only the Office space as per RFP
76.	Section I; Page 17.	<b>Stages of Payment</b> 'The payment terms indicate a total of 60% of total consultancy fees shall be paid upon approval of Draft Master Plan'. We request you to consider increasing to 80% as most of the technical work of the consultants team will be completed by this stage.	RFP shall not be changed.
77.	Stage of Payment - Page-17 and Table-2- Page-3.	Table 2 of Page No.3 says that "Information on capturing satellite imagery" is this the available image with the ORSAC which need to be procured by the Planning Authorities to provide the consultants. Please clarify.	Digital Data Base is with the Planning Authority.
78.	Clause 2.1.7 Page-18.	Delay due to Political issues/input delays from client side for the submission may be neglected for the with hold of amount by the Steering Committee.	Please follow the provisions RFP.
79.	Table-2 Page-3	Some of the town imagery procured more than 4 years. So, the archive data to be used to prepare the plan or any new procurement in progress. Please clarify.	Please follow the RFP provision for new procurement satellite imagery.
80.	Page-21, Clause No. 2.1.1(A)	Should have experience in preparation of GIS based CDP/Master Plan for at least 1 (One) towns with population more than 1 (One) lakh (Certificate of acceptance of final Master Plan to be submitted). Should have at least 5 years experience in preparation of Master Plans/Perspective Plans/Regional Development Plan/GIS based Property Tax Mapping/Preparation of City Sanitation Plan/ For Cities with population not less than 1 lakh.	Provision of RFP shall not changed.
81.	Page-21, Clause No. 2.1.1.(B)	Bidder must have minimum annual turnover Rs.1.0 Crore in each of the last 3 (three) years of quoting for one town, Rs. 2.0 Crore while quoting for 2 towns, Rs. 3.0 Crore while quoting for 3 towns and Rs.4.0 Crores while quoting for 4 towns.	Provision of RFP shall not changed.

*Ju*  
20/6/19

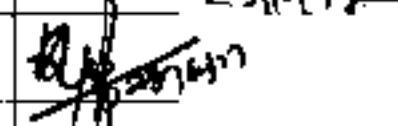
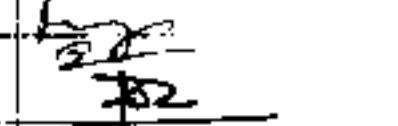




		In case of consortium, minimum turnover of each of consortium member should be more than 50% of the minimum turnover requirement and combine turnover should be more than the minimum turnover requirement stipulated above.	Provision of RFP shall not be changed.
82.	Page-17, Stages of Payment, Sl.No. 3 & 4.	On submission of Status Report.	Please follow RFP.
		On validation of GIS data base & acceptance of Status Report.	Please follow RFP.
83.	Page-3	Submission of Technical and Financial Bid for maximum four towns If any consultant have sufficient manpower more than what is required in RFP, Can one consultant apply for more than 4 towns ?	No.

Note :-Any further queries, please contact the Office of the Directorate of Town Planning, Odisha, Bhubaneswar in Phone No. 0674-2531319.

The meeting ended with vote of thanks to all the participants.

  
**Chief Town Planner &  
Director Town Planning,  
Odisha, Bhubaneswar.**

**Members present in the Pre Bid meeting for preparation of GIS/RS based Master Plan 16 (Sixteen) towns of Odisha held on Dt. 23/06/2017 at 11.00 A.M. in the office Chamber of Chief Town Planner & Director of Town Planning, Odisha, Bhubaneswar.**

Sl. No.	Name	Designation	Mobile No. /E-mail	Signature
1	2	3	4	5
1	Shri Subhendra Mishra	Chief Town Planner & Director Town Planning, Odisha	9861015567 mishrasubhendra65@gmail.com	
2	Raja Kishor Jaha	Asst. Chief Town Planner & I.P. in Charge	9438860473 rajakishor6@gmail.com	
3	Smt. Puspita Pattnaik	ATP, O.P.C.O. Base	9437259222	
4	G. S. Bhuyan	R.M., O.P.C.O.	9432036440	
5	K. B. Nayak	Secretary KRIT, Bhubaneswar, JEIT, JETA and SPA, Jagtore	9437119139	
6	P. K. Parida	Special Planning Authority Joda and Amanabapur	9437028029 pkrparida63@gmail.com	
7	S. S. Pattnaik	Special Planning Authority Rayagada	8093520522	
8	B. K. Meher	Secretary KRIT, JEIT, JETA (K)	9437103882 bmeher04@gmail.com	
9	Dr. S. K. Parida	Business Development ARKITECHNO	9658408514 subrat.parida74@gmail.com	
10	Rabi Narayan Acharya	ED (Env. & Social) Architecture	9717923131	
11	P. R. CHOUDHURY	DIRECTOR, ARKITECHNO CONSULTANTS	9437007505	
12	G. PALANI	AUP - URBAN PLANNING ASSOCIATES	7032974744	
13	Sankha Ghosh	SBU Manager - Hyd cybersuirt	9958736539	
14	S. Srikumar	STEM, Bangalore	9711675755 srikumar@stangroup.org	
15	Vinay N Jadhav	VISION SOLUTIONS Hubli, Karnataka	9448404691	
16	ATUL V DAWLE	DIRECTOR, MONARCH CONSULTANTS	9975407786	
17	Y. N. Mohanty	DIRECTOR, ALIENATE Geotech	9437244240 yasmohanty1993@gmail.com	
18	P. N. Das	Advisor, BDF CONSULTANTS, New Delhi	9383347777	
19	Bijoy Mohanty	Feedback Int'l P. LTD, Gurgaon	9938373686	
20	R. N. Mohanty	For SPA Bhanra, Bhubaneswar	9927051018	
21	Akshay Rathore	Medha Techno Corp Pvt. Ltd, Lucknow	9770990584	
22	P. B. Bann	For SPARE PWD Rd.	9428122467	
23	ASISH MOHANTY	CORE-CARBAY SOLUTIONS	99371-32510	

24	Purjay Singh	Manager NFIT, New Delhi	ashu@nfinfotech. com, 8882080572	AJ
25	S. Samantley	Manager, Teknobit Solutions	ssamantley@ teknobiz.in 7622030720	6/2
26	Sudae Kola	Product & LTD. omg consulting Pvt	omgindia@gmail. 981748638	Sudae
27	Mohan ch. Marandi	B.D.E. Anant Technologies Ltd	Sumit. Panda@ ananttech.com	m.c.
28	Saroj Das	his head Teknobiz Sakm.	9437504569. 773028377	12/2
29	Hareesh Sandal	9910034003	JMVLPs Ltd.	H Sandal
30	H. K. Sahoo	CBO Geo mac solutions Pvt. Ltd.	9438569290	H.K.
31	S. S. Panda	MARE planning	7381029116	S.S.
32	M. K. Sahoo	MMIPL	9583717666	M.K.
33	Rakesh Hota	Geo Infotech		
34	Prakash C. Dash	XISS, Ranchi, Asst. Prof.	9631671220	Prakash
35	Dr. Jayanta K. Jena	Sr Manager, Architech, Bhub	8080066524	Jena
36	Deepak Kumar Pradhan	IT Expert, Darashah & Co Pvt. Ltd	9437778121	Deepak
37	Sasanka Sekhar Rathi	Manager, Planning N/A, New Delhi	9776834696	Sasanka
38	Atiga Anjum	Urban Planner NF Infotech, New Delhi		Atiga
39	SUDHEER SUTAR	URBAN PLANNER VYANTS SOL. PVT. LTD	9971016267	Sudheer
40	RASHMI RAJESH MOHANTY	SCIENTIST, OMAC Bhubaneswar	9437692647	Rashmi
41	Sriranjana Behera	EPA, Bhubaneswar.	9658267082	Sriranjana
42	Bijay Kumar Bhuyan	Town Planner	9776594921	Bijay
43	Angana Prasad Patra	Town Planner.	9437322921	Angana
44				
45				
46				
47				
48				
49				
50				
51				